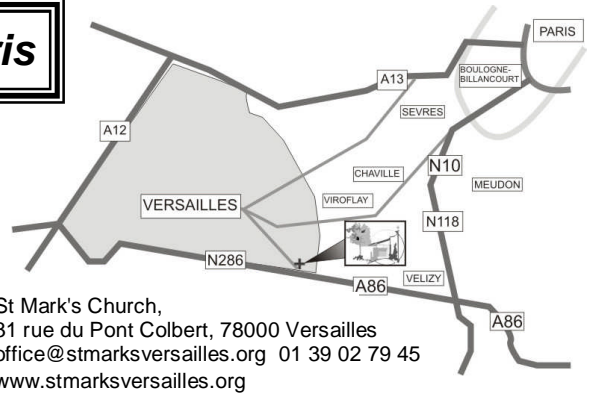


Directions to St Mark's Church - from Paris

approx 20 minutes from Boulevard Périphérique, depending on traffic



From Boulevard Périphérique

Take exit towards

BOULOGNE-BILLANCOURT
PORTE DE SAINT-CLOUD
N10
NANTES
BORDEAUX

Take Avenue de la Porte de Saint-Cloud <100 m

Head towards:

BOULOGNE-BILLANCOURT
PORTE DE SAINT-CLOUD
PONT DE SÈVRES
NANTES
BORDEAUX

Take Avenue Edouard Vaillant 250 m

At Boulogne-Billancourt, take N10 2 km

Crossing the Pont de Sèvres

Take exit (Left) towards:

CHARTRES
NANTES
ORLÉANS
BORDEAUX
MEUDON

Close to Sèvres, take N118 6.5km

Head towards:

CRÉTEIL
CLAMART
Versailles
Vélizy-Centre

THEN IMMEDIATELY
BEAR RIGHT towards:

VERSAILLES
VÉLIZY-CENTRE

Close to Vélizy-Villacoublay, continue along: A86 3.9 km
A86 becomes N286

Take the exit towards:

VERSAILLES-CENTRE
JOUY-EN-JOSAS

!! SLOW DOWN!! see photos for final details

Keep to the right,
Watch out for traffic merging from the right

Take the small opening in the small concrete wall

and the church car park is just on your right

IF YOU MISS THE TURNING...
...SEE NEXT PAGE



IF YOU MISS THE TURNING... Keep going slowly

Get into the left-hand lane and bear left under the N286 bridge

Keep left, and bear left again –this will take you up a ramp

Bear right, following signs for (and see photo right)

D446
VERSAILLES
PORCHEFONTAINE
JOUY EN JOSAS



As you come down the off-ramp, bear left
Follow the signs to Versailles
This takes you under the A86

VERSAILLES



Bear left towards Versailles– Centre
(not Porchefontaine)

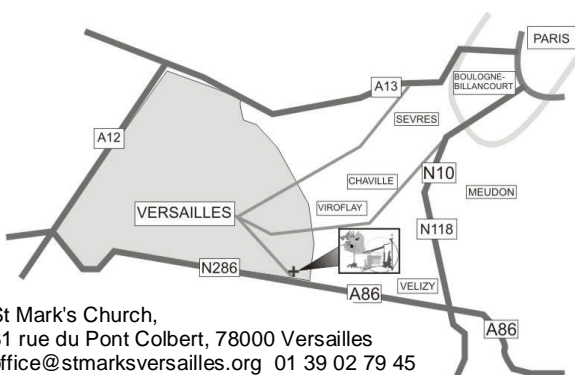

VERSAILLES-CENTRE



Keep to the right,
and watch out for traffic merging from the left.

There is a small concrete wall about 2 feet high,
in the wall is a small opening, which you need to take

and the church car park is just on your right



St Mark's Church,
31 rue du Pont Colbert, 78000 Versailles
office@stmarksversailles.org 01 39 02 79 45
www.stmarksversailles.org