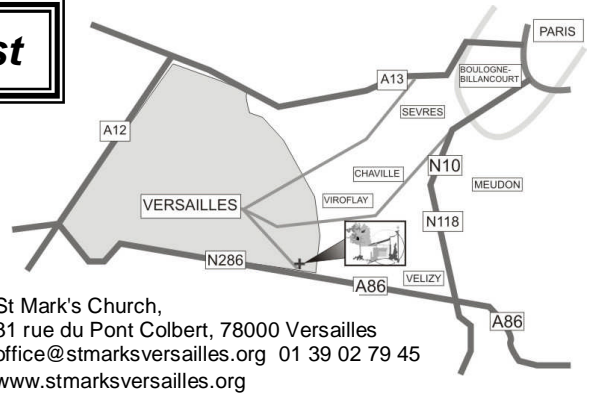


Directions to St Mark's Church - from East

approx 5 minutes from A86/N118 intersection, depending on traffic



Close to Vélizy-Villacoublay, continue along: A86 3.9 km
A86 becomes N286

Take the exit towards:

VERSAILLES-CENTRE
JOUY-EN-JOSAS

!! SLOW DOWN!! see photos for final details
KEEP TO THE RIGHT,
Watch out for traffic merging from the right

Take the small opening in the small concrete wall



and the church car park is just on your right

IF YOU MISS THE TURNING...
...SEE NEXT PAGE



IF YOU MISS THE TURNING... Keep going slowly

Get into the left-hand lane and bear left under the N286 bridge

Keep left, and bear left again –this will take you up a ramp

Bear right, following signs for (and see photo right)

D446
VERSAILLES
PORCHEFONTAINE
JOUY EN JOSAS



As you come down the off-ramp, bear left
Follow the signs to Versailles
This takes you under the A86

VERSAILLES



Bear left towards Versailles– Centre
(not Porchefontaine)

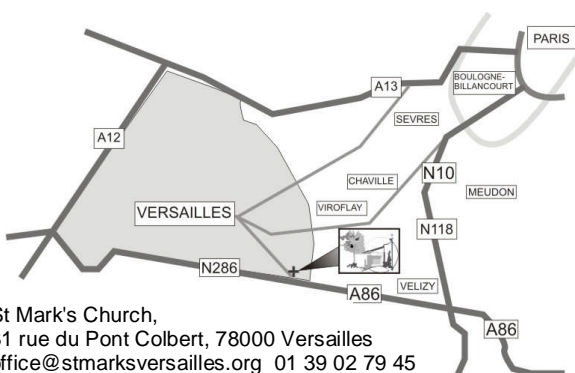

VERSAILLES-CENTRE



Keep to the right,
and watch out for traffic merging from the left.

There is a small concrete wall about 2 feet high,
in the wall is a small opening, which you need to take

and the church car park is just on your right



St Mark's Church,
31 rue du Pont Colbert, 78000 Versailles
office@stmarksversailles.org 01 39 02 79 45
www.stmarksversailles.org